

77°0'0"W

76°30'0"W

76°0'0"W

75°30'0"W

39°30'0"N

39°30'0"N

Maryland
Dept. of Natural Resources
Shallow Water Monitoring

Water Quality Mapping
Grab Sample
Stations 2010



Patapsco R.

Corsica R.

39°0'0"N

39°0'0"N

Chesapeake Bay

CB3MH

38°30'0"N

38°30'0"N

Honga R.

38°0'0"N

38°0'0"N

0 4.5 9 18 27 Miles

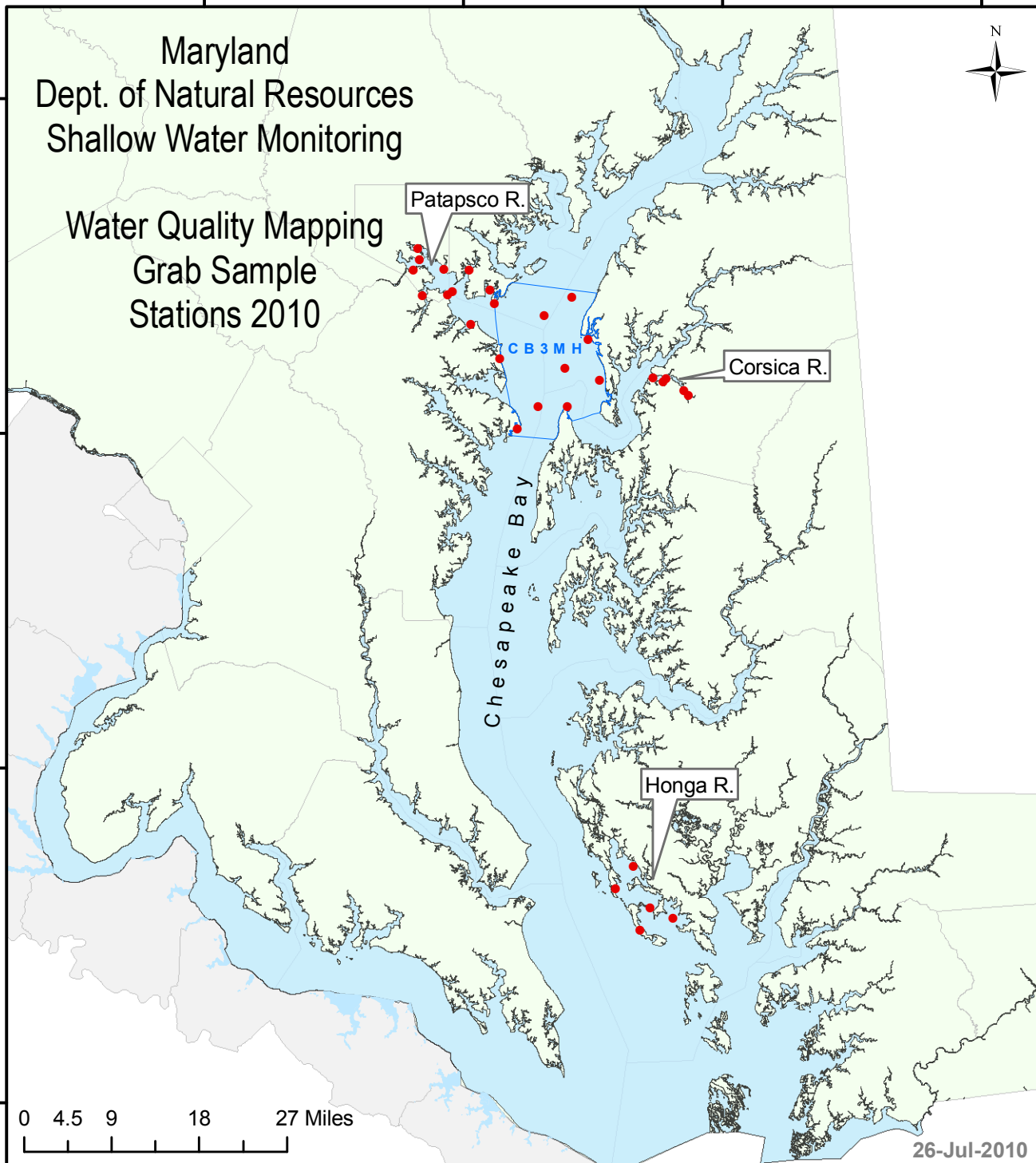
26-Jul-2010

77°0'0"W

76°30'0"W

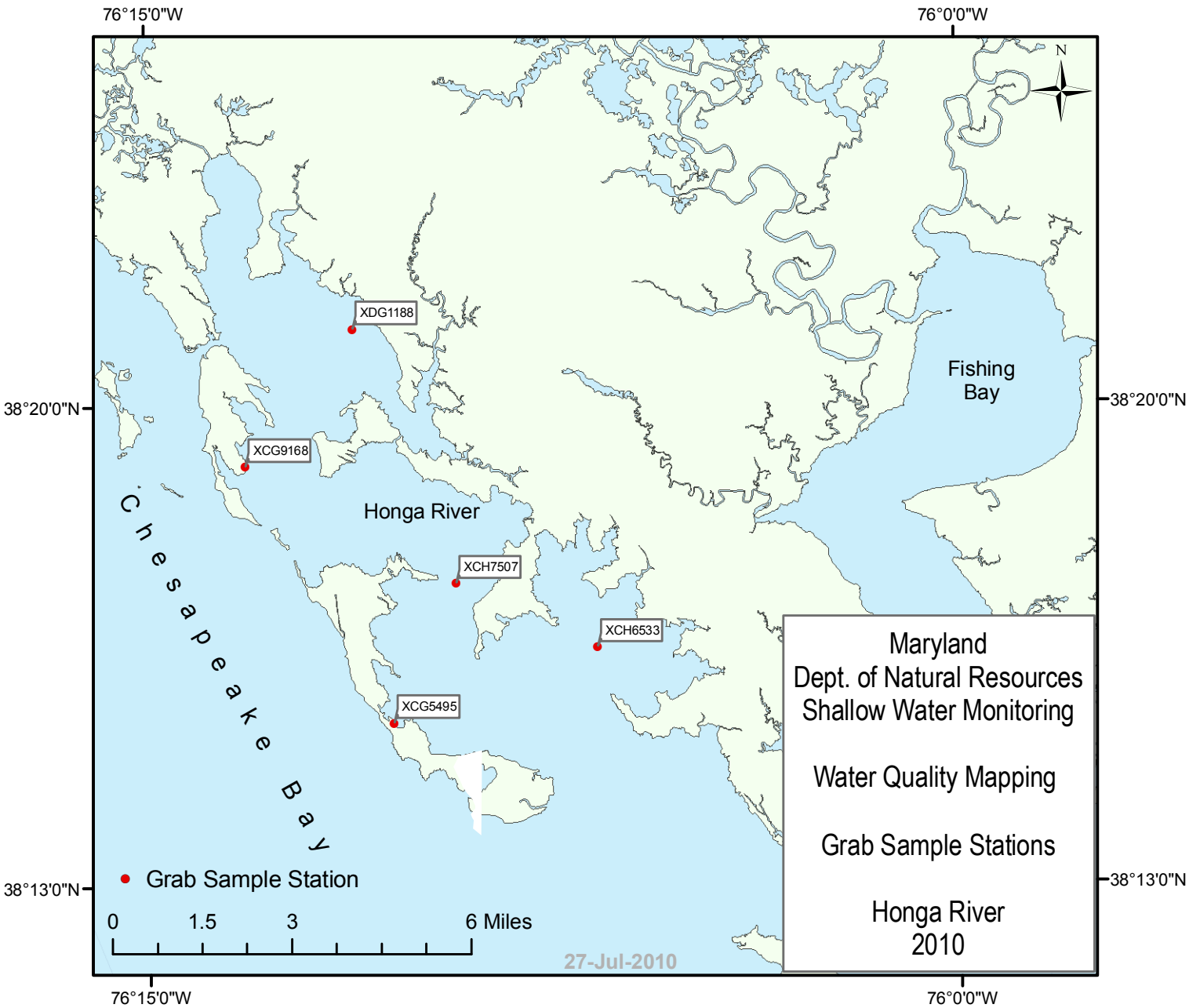
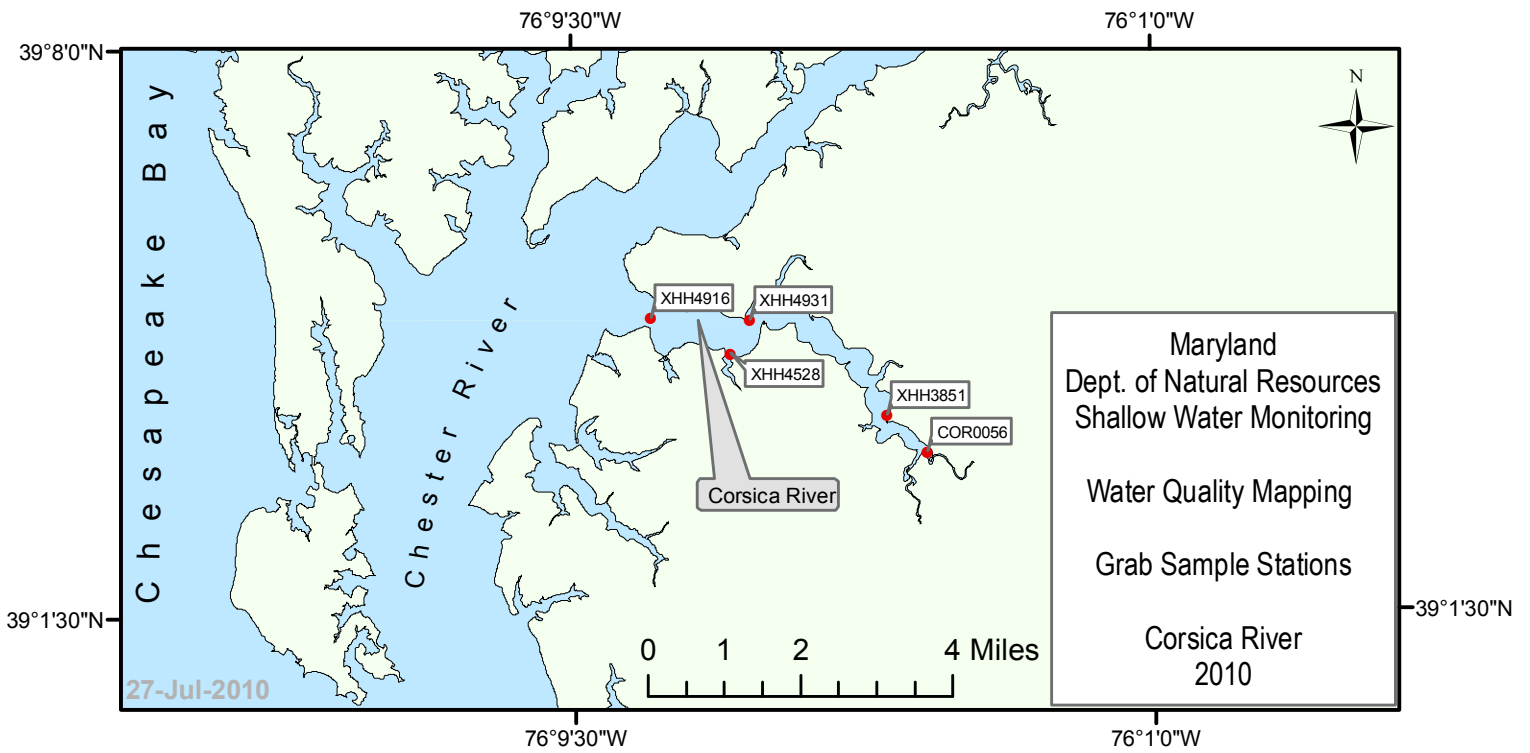
76°0'0"W

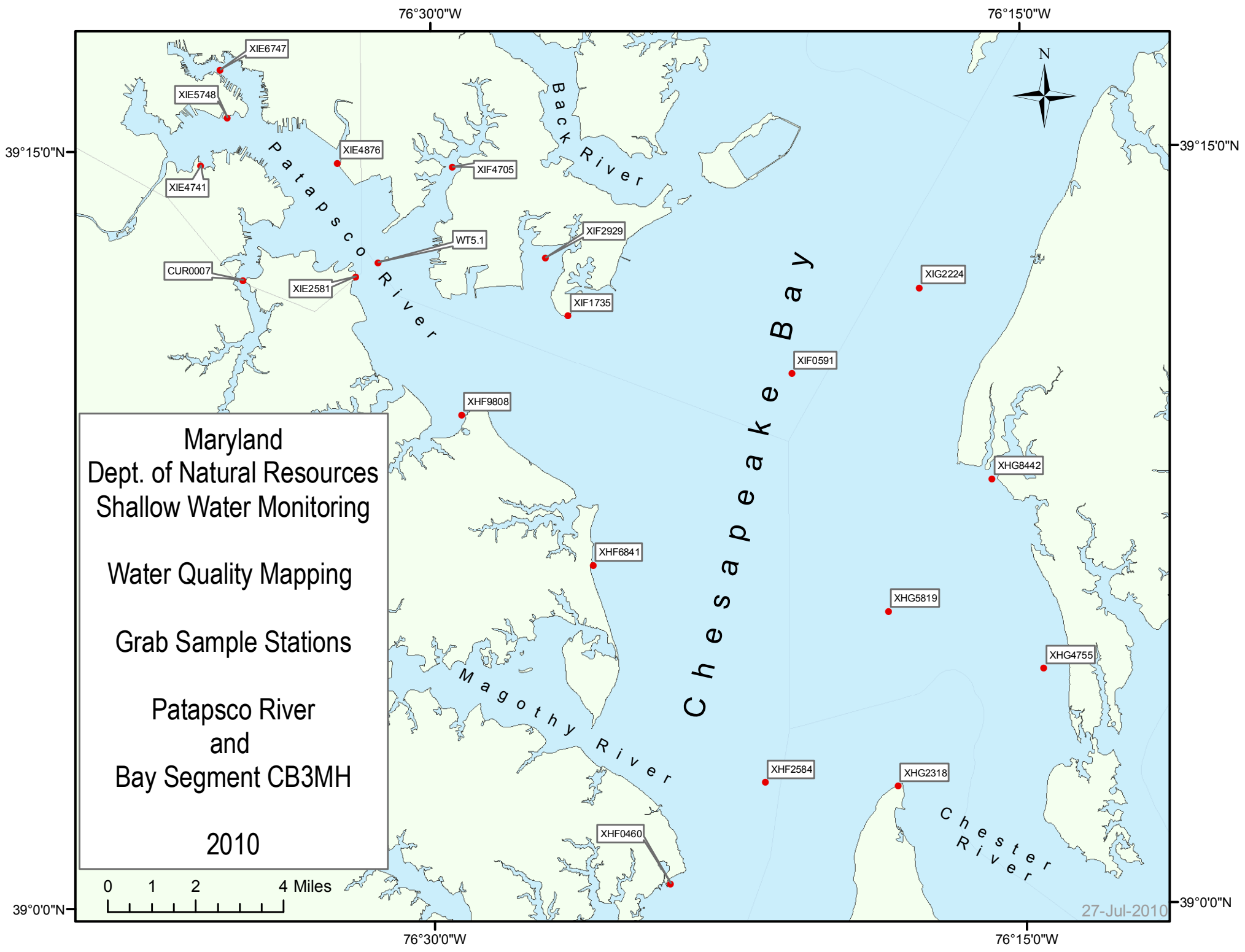
75°30'0"W



Maryland Department of Natural Resources 2010
 Water Quality Mapping Calibration Stations

Station	Latitude	Longitude	WaterBody	CBSEG_2003
COR0056	39.0558	-76.0718	Corsica River	CHSMH
CUR0007	39.2076	-76.5798	Patapsco River	PATMH
WT5.1	39.2131	-76.5225	Patapsco River	PATMH
XCG5495	38.2565	-76.1743	Honga River	HNGMH
XCG9168	38.3191	-76.2196	Honga River	HNGMH
XCH6533	38.2746	-76.1114	Honga River	HNGMH
XCH7507	38.2903	-76.1548	Honga River	HNGMH
XDG1188	38.3523	-76.1862	Honga River	HNGMH
XHF0460	39.0075	-76.4003	Northern Chesapeake Bay	CB3MH
XHF2584	39.0407	-76.3600	Northern Chesapeake Bay	CB3MH
XHF6841	39.1129	-76.4322	Northern Chesapeake Bay	CB3MH
XHF9808	39.1627	-76.4875	Patapsco River	PATMH
XHG2318	39.0394	-76.3038	Chesapeake Bay	CB3MH
XHG4755	39.0779	-76.2416	Chesapeake Bay	CB3MH
XHG5819	39.0970	-76.3073	Chesapeake Bay	CB3MH
XHG8442	39.1405	-76.2630	Chesapeake Bay	CB3MH
XHH3851	39.0628	-76.0816	Corsica River	CHSMH
XHH4528	39.0749	-76.1198	Corsica River	CHSMH
XHH4916	39.0818	-76.1392	Corsica River	CHSMH
XHH4931	39.0812	-76.1149	Corsica River	CHSMH
XIE2581	39.2085	-76.5322	Patapsco River	PATMH
XIE4741	39.2453	-76.5978	Patapsco River	PATMH
XIE4876	39.2461	-76.5396	Patapsco River	PATMH
XIE5748	39.2613	-76.5863	Patapsco River	PATMH
XIE6747	39.2771	-76.5892	Patapsco River	PATMH
XIF0591	39.1757	-76.3475	Chesapeake Bay	CB3MH
XIF1735	39.1953	-76.4421	Chesapeake Bay	CB3MH
XIF2929	39.2144	-76.4516	Patapsco River	PATMH
XIF4705	39.2445	-76.4909	Patapsco River	PATMH
XIG2224	39.2037	-76.2932	Chesapeake Bay	CB3MH





Maryland
Dept. of Natural Resources
Shallow Water Monitoring

Water Quality Mapping

Grab Sample Stations

Patapsco River
and
Bay Segment CB3MH

2010

27-Jul-2010